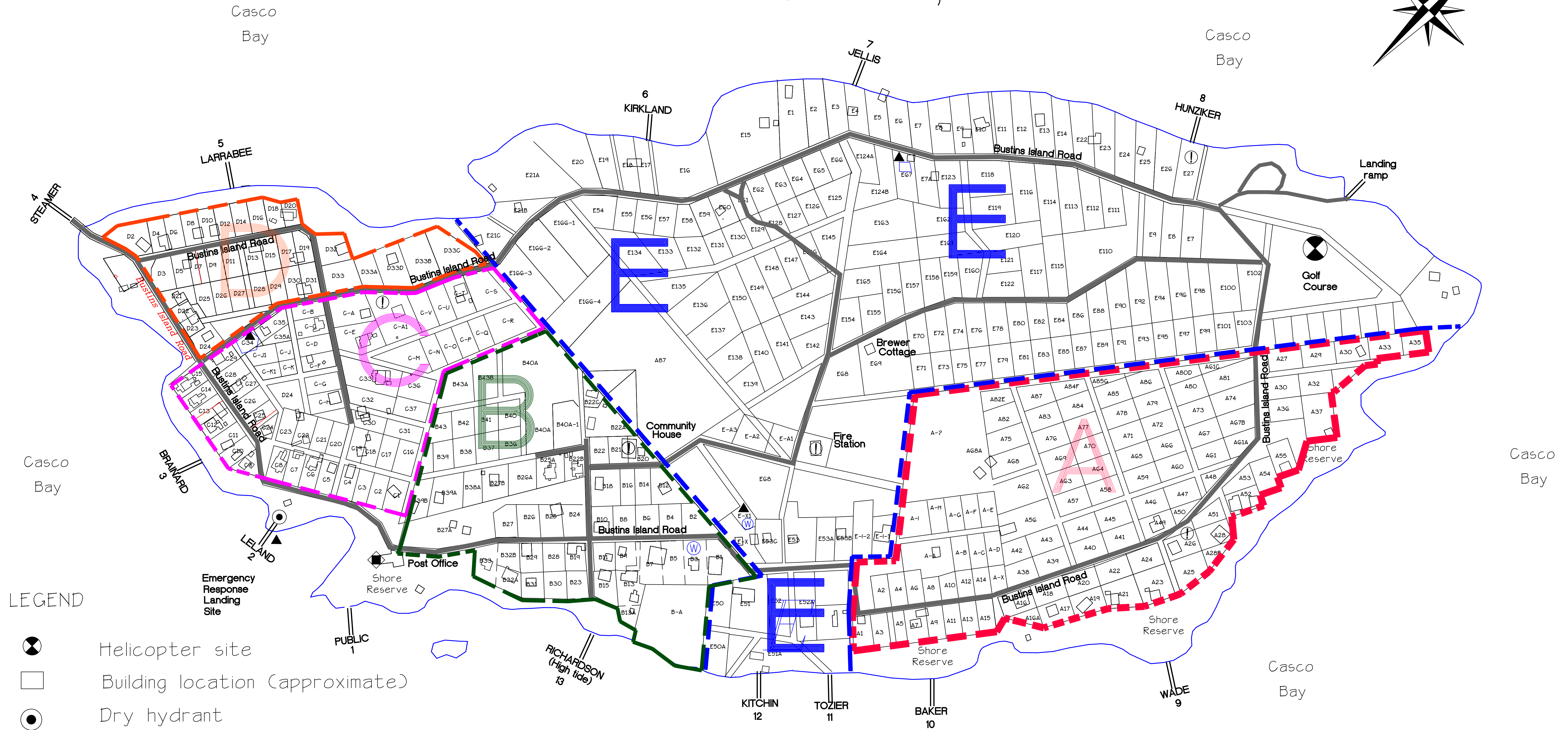


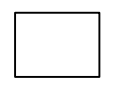




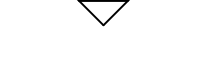




BUSTINS ISLAND SAFETY MAP FOR EMERGENCIES, DIAL 911



LEGEND

-  Helicopter site
-  Building location (approximate)
-  Dry hydrant
-  Fire pump
-  Fire alarm
-  Public safety room
-  Dock
-  Well
-  Road suitable for motor vehicles

DOCKS

- 1. Public float
- 2. Leland
- 3. Brainard
- 4. Steamer Wharf (no float)
- 5. Larrabee
- 6. Kirkland
- 7. Jellis
- 8. Hunziker
- 9. Wade
- 10. Baker
- 11. Tozier
- 12. Kitchin
- 13. Richardson (High tide only)

Public Safety Map of Bustins Island Freeport, Maine	
made for Bustins Island Village Corporation Bustins Island Maine 04013	
Job #051	Island Surveys <small>125 Spinney Mill Road Arrowsic, ME 04530</small>
Book #GPS	
Scale: 1" = 150' Date: 07/17/10	